All Route Options: Start/Finish Location:

Trailhead: Lakes Basin Path/Horseshoe Lake Trailhead

Address: 4500 Lake Mary Rd, Mammoth Lakes, CA 93546

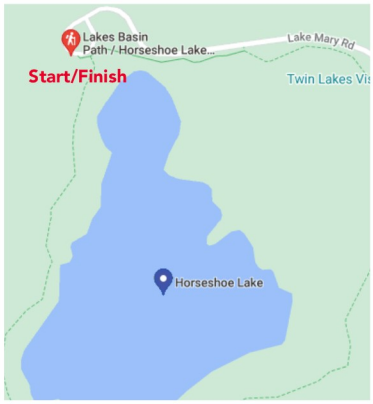

20-Mile Trail Option:

Leg 1: Start Horseshoe Lake to Duck Pass
6.5 Miles, 2,818 ft. of elevation gain

- Starting at the Lake Basin Path/Horseshoe Lake Trailhead proceed along the Lake Basin Path towards Lake Mary
- Turn Right onto the Lake George Path
- Connect to the Barrett Lake to Lake Mary Trail
- Continue on the Barrett Lake to Lake Mary Trail to the T.J. Lake Trailhead and proceed up past Lake Barrett
- Once you pass Lake Barrett veer left and connect with the Coldwater Campground to Lake George Trail
- Continue up the trail past 2 no-name lakes
- Cross the Coldwater Lake creek (there will be areas to cross that do not require water shoes) and connect to Emerald Lake Trail
- Pass Emerald Lake, the lake will be on your right
- Proceed up Emerald Lake Trail till it intersects with Duck Pass Trail and continue on Duck Pass Trail
- Pass Skelton Lake, the lake will be on your left, up to Duck Pass
- Once you go over Duck Pass you will reach Duck Lake

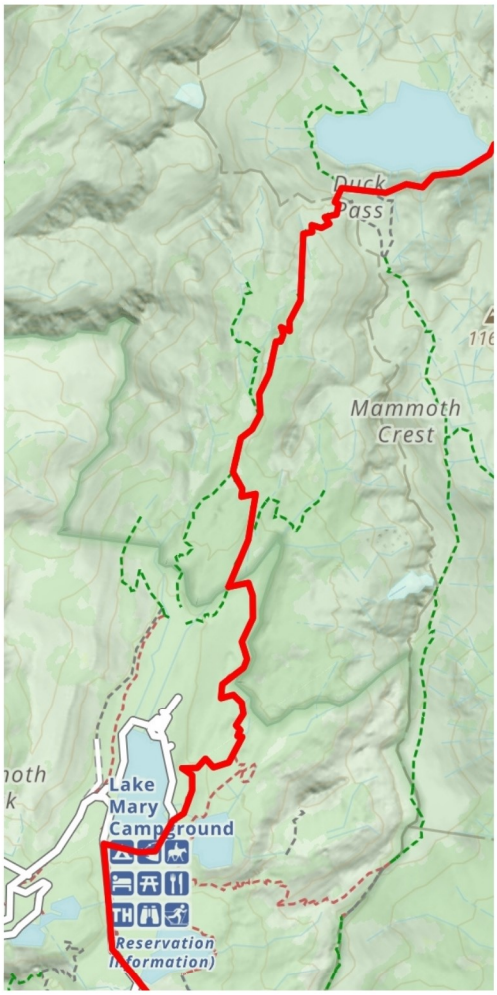

Questions Contact Stephanie Chavez: schavez@cff.org 714-938-1393

20-Mile Trail Option:

Leg 2: Duck Lake to Upper Crater Meadows
9.4 Miles. 608 ft. of elevation gain

- Once you get to the top of Duck Pass you will walk straight and see Duck Lake.
- This is a great place to filter water if you need more, there may not be other easily accessible areas to filter passed this point, and eat a snack or lunch
- The trail comes to a fork, make a right and proceed around the lake.
- You'll come to a fork, make a right and merge onto the Pacific Crest Trail/John Muir Trail
- There are a few seasonal small streams potentially available for filtering water but lakes will be passed in this section of the trail.
- You'll come to the Mammoth Pass Cutoff Trai, make a right
- DO NOT proceed left onto the Upper Crater Meadows Trail

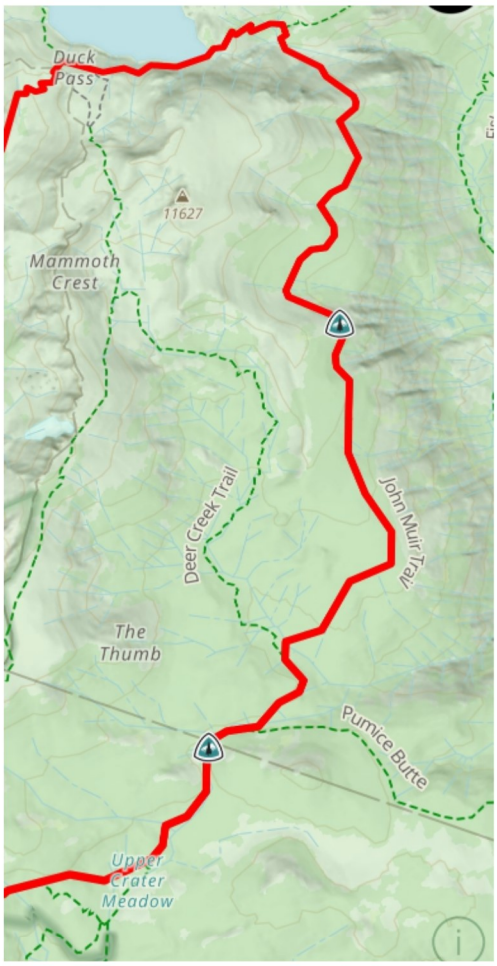

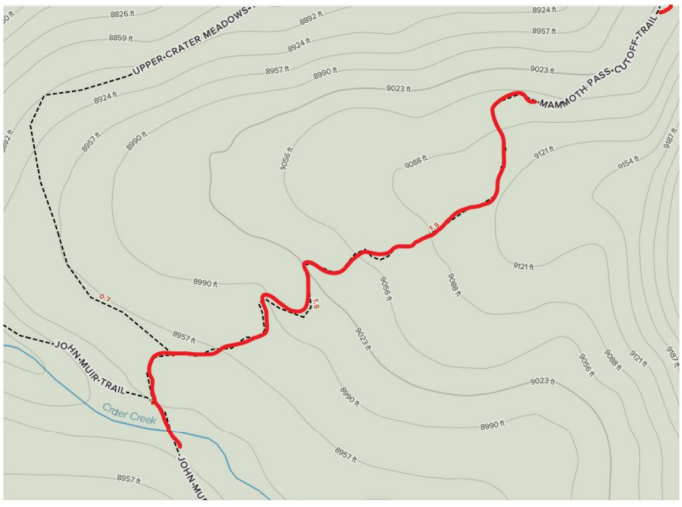

Questions Contact Stephanie Chavez: schavez@cff.org 714-938-1393

20-Mile Trail Option:

Leg 3: Duck Lake to Upper Crater Meadows
4.1 Miles. 672 ft. of elevation gain

- Once you proceed onto the Mammoth Pass Cutoff Trail, proceed for 3 miles till you come to McLead Lake
- Do not go around the lake on the Crater Meadow Lake Loop trail
- Take the Mammoth Pass Cutoff Trail to Horseshoe Lake Trail Head and Parking Lot
- Congratulations you've completed the trail!

Questions Contact Stephanie Chavez: schavez@cff.org 714-938-1393

All Route Options: Start/Finish Location:

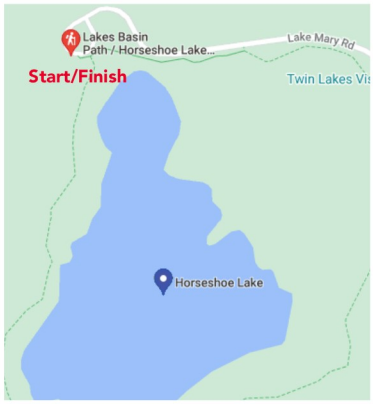

Trailhead: Lakes Basin Path/Horseshoe Lake Trailhead

Address: 4500 Lake Mary Rd, Mammoth Lakes, CA 93546

10-Mile Trail Option:

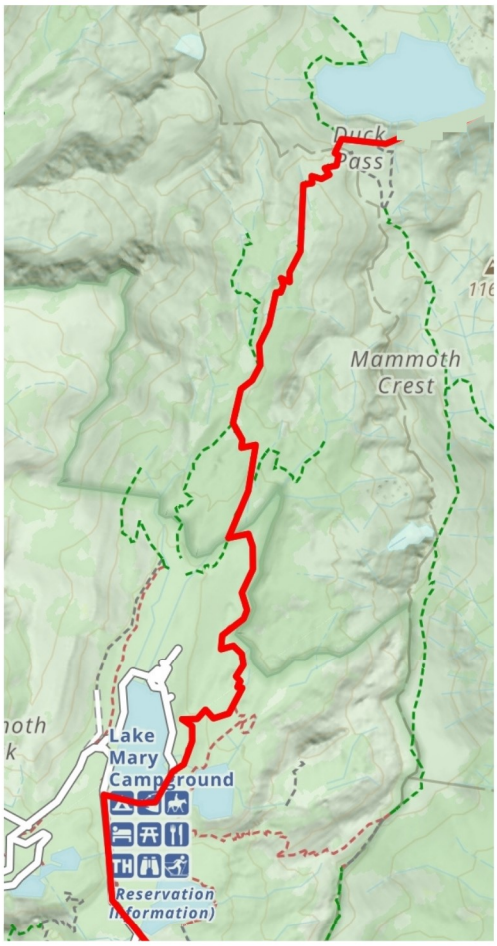

Leg 1: Start Horseshoe Lake to Duck Pass

2,132 ft. of elevation gain

- Starting at the Lake Basin Path/Horseshoe Lake Trailhead proceed along the Lake Basin Path towards Lake Mary
- Turn Right onto the Lake George Path
- Connect to the Barrett Lake to Lake Mary Trail
- Continue on the Barrett Lake to Lake Mary Trail to the T.J. Lake Trailhead and proceed up past Lake Barrett
- Once you pass Lake Barrett veer left and connect with the Coldwater Campground to Lake George Trail
- Continue up the trail past 2 no-name lakes
- Cross the Coldwater Lake creek (there will be areas to cross that do not require water shoes) and connect to Emerald Lake Trail
- Pass Emerald Lake, the lake will be on your right
- Proceed up Emerald Lake Trail till it intersects with Duck Pass Trail and continue on Duck Pass Trail
- Pass Skelton Lake, the lake will be on your left, up to Duck Pass
- Once you go over Duck Pass you will reach Duck Lake, take a break and take in the scenery!
- Make your way back the way you came and return to the start/finish point

Questions Contact Stephanie Chavez: schavez@cff.org 714-938-1393

All Route Options: Start/Finish Location:

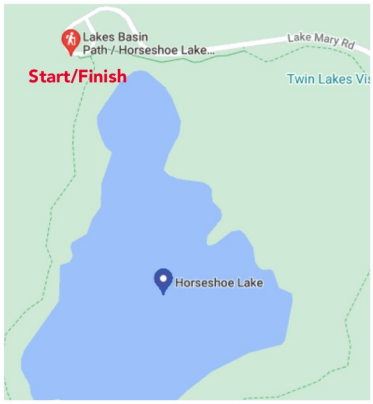

Trailhead: Lakes Basin Path/Horseshoe Lake Trailhead
Address: 4500 Lake Mary Rd, Mammoth Lakes, CA 93546

5-Mile Trail Option:

Leg 1: Start Horseshoe Lake to Skelton Lake

950 ft. of elevation gain

- Starting at the Lake Basin Path/Horseshoe Lake Trailhead proceed along the Lake Basin Path towards Lake Mary
- Turn Right onto the Lake George Path
- Connect to the Barrett Lake to Lake Mary Trail
- Continue on the Barrett Lake to Lake Mary Trail to the T.J. Lake Trailhead and proceed up past Lake Barrett
- Once you pass Lake Barrett veer left and connect with the Coldwater Campground to Lake George Trail
- Continue up the trail past 2 no-name lakes
- Cross the Coldwater Lake creek (there will be areas to cross that do not require water shoes) and connect to Emerald Lake Trail
- Pass Emerald Lake, the lake will be on your right
- Proceed up Emerald Lake Trail till it intersects with Duck Pass Trail and continue on Duck Pass Trail
- Pass Skelton Lake, the lake will be on your left, up to Duck Pass
- Once you go over Duck Pass you will reach Duck Lake, take a break and take in the scenery!
- Make your way back the way you came and return to the start/finish point

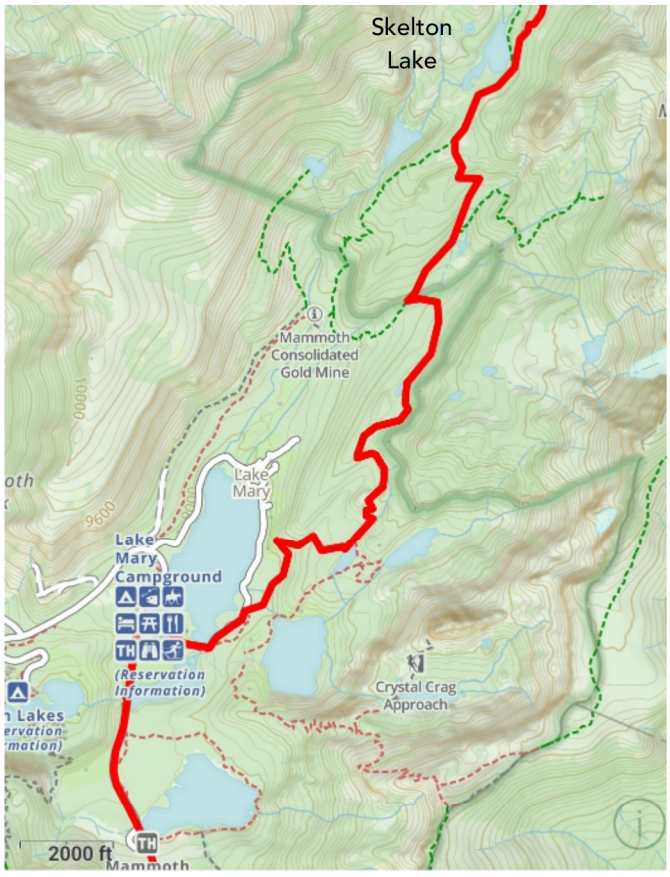

Questions Contact Stephanie Chavez: schavez@cff.org 714-938-1393